

West Shore Sail Club 2006 CRUISING AWARDS



REGISTRATION

To qualify for 2006 Cruising Awards, the completed registration form shall have been mailed to the Cruising Awards Chairperson by June 10th. Along with this form a \$30.00 non-refundable check (payable to WSSC) must be submitted through the Cruising Awards Chairperson.

Participants shall comply with the cruising mileage definitions and exclusions; no exceptions.

The attached Boat's Log Summary and travel table **MUST** be submitted to the Cruising Awards Chairperson by December 10th to qualify for Cruising Awards. Retain this information packet until the summary is submitted.

----- - cut here - -----

WEST SHORE SAIL CLUB – 2006 CRUISING AWARDS – REGISTRATION FORM (Please Print)

Name: _____

Address: _____


Telephone: _____

Boat Name: _____

Submit this registration form along with a \$30.00 non-refundable fee (payable to WSSC) to Barbara Howard, Cruising Awards Chairperson, by June 10th via US mail:

Barbara Howard
30438 Windsor Dr.
Gibraltar, MI 48173-9454

barbh75@comcast.net
(734) 675-5287



West Shore Sail Club 2006 CRUISING AWARDS

CRUISING COMMITTEE SPONSORSHIP

The Cruising Committee of West Shore Sail Club sponsors and annually presents Cruising Awards for both distance and lake accomplishments.

CRUISING AWARDS

Eligibility involves: Registration, Criteria Completion and Submission of a Boat's Log Summary.

1. **Registration:**

The registration form and a non-refundable registration fee must be mailed to the Cruising Awards Chairperson by June 10th. The Cruising Committee, at its January Meeting, will establish the fee based upon the prior year's award costs.

2. **Criteria Completion:**

To receive a flag you must have "Cruised" 200 or more statute miles during the cruising year – November 1st through the following October 31st.

A "Cruise" is defined as follows:

- An overnight stop at a location 10 or more miles from the boat's home port.
- Passage making shall count as cruising mileage.

For the purposes of measuring distance, use the following:


- The Statute Mile shall be used. (1 nautical mile = 1.15 statute miles)
- Knot log distances may be used for calculation purposes.

The flag shall be white with green lettering and shall show the number of miles traveled:

- Yellow for: 200 to 499 miles
- Red for: 500 to 999 miles
- Blue for: 1000 or more miles

The flag shall also have a Letter Designation if the boat meets these additional Port/Anchorage requirements: (Each port or anchorage may be counted only once.)

- Lake Erie E six or more ports with one independent of club activities
- Lakes St. Clair C three or more ports
- Lakes Huron H three or more ports
- Lake Michigan M two or more ports
- Lake Superior S two or more ports
- Lake Ontario O two or more ports
- Anywhere Else A two or more ports



West Shore Sail Club 2006 CRUISING AWARDS

3. Boat's Log Summary Submission:

The Log Summary form and travel table must be submitted or mailed to the Cruising Awards Chairperson by December 10th. It shall consist of the following:

- A list of each port or anchorage visited to qualify for a Letter Designation.
- A summary of the Boat's Log.

EXCLUSIONS:

The following mileage is NOT to be included in the summary of the Boat's Log:

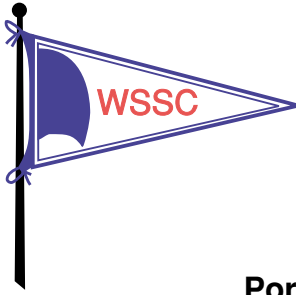
- Day sailing mileage when departing from and returning to your home port.
- Racing miles.
- Commercial Yacht delivery.
- Listing same boat's mileage on more than one Log Summary.

SPECIAL AWARD:

A Special Distance Flag is presented to the boat that travels the greatest distance of those boats being considered for this award. (You must elect to be considered for this award.)

LAKE DESIGNATIONS FOR PORTS ON RIVERS BETWEEN THE VARIOUS LAKES.

St. Mary's River:	Lake Superior Lake Huron	- Ports upstream of the Soo Locks. - Ports downstream of the Soo Locks.
Mackinaw Bridge:	Lake Michigan Lake Huron	- Ports West of the bridge. - Ports East of the bridge.
Trent-Severn Canal:	Lake Huron Lake Ontario	- Ports in Lake Simcoe and West - Ports East of Lake Simcoe
St. Clair River:	Lake Huron Lake St. Clair	- Ports North of the Detroit Edison power plant between Marine City and the city of St. Clair. - Ports south of the power plant.
Detroit River:	Lake St. Clair Lake Erie	- Ports upstream of the Ambassador Bridge. - Ports downstream of the bridge.
Welland Canal:	Lake Ontario Lake Erie	- Ports north of the first lock in Port Colborne. - Ports south of the first lock.



West Shore Sail Club 2006 CRUISING AWARDS

Boat's Log Summary Ports or Anchorages visited within each Lake

Mail this form along with an attached travel table to the Cruising Awards Chairperson by December 10th. Late submissions will NOT be considered.

Name: _____ Boat: _____

Total Cruising Statute Miles: _____

Do you wish to be considered for the Special Distance Award? _____

(200 statute miles minimum for an award – 1 nautical mile = 1.15 statute miles.)

Lake Letter Designation:

For each Lake listed below list the required number of ports to qualify for that letter. List no more than the required number. Each port must be unique.

Lake **E**rie – six or more distinct and different ports; at least one independent of WSSC:

(Ports downstream of the Ambassador Bridge and ports South of the first lock in Port Colborne in the Welland Canal.)

Ports: _____ , _____ , _____

Ports: _____ , _____ , _____

(Independent Port)

Lake St. **C**lair – three or more distinct and different ports:

(Ports upstream of the Ambassador Bridge and ports South of the Detroit Edison Plant between Marine City and the city of St. Clair on the St. Clair River.)

Ports: _____ , _____ , _____

Lake **H**uron – three or more distinct and different ports:


(Ports downstream of the Soo locks, East of the Mackinaw Bridge, Lake Simcoe and West on the Trent-Severn Canal and North of the Detroit Edison Plant on the St. Clair River.)

Ports: _____ , _____ , _____

Lake **M**ichigan – two or more distinct and different ports:

(Ports West of the Mackinaw Bridge.)

Ports: _____ , _____



West Shore Sail Club 2006 CRUISING AWARDS

Lake Superior – two or more distinct and different ports:
(Ports upstream of the Soo Locks.)

Ports: _____ , _____

Lake Ontario – two or more distinct and different ports:
(Ports East of Lake Simcoe on the Trent-Severn Canal and North of first Lock at Port Colborne in the Welland Canal.)

Ports: _____ , _____

Anywhere else – two or more distinct and different ports:
(Ports not within the Great Lakes.)

Ports: _____ , _____

Summary of Boat's Log

Attach a form such as the following or design your own for the travel summary. Detailed information is not required.

Date Sailed	From Port	To Port	Distance Traveled
TOTAL STATUTE MILES			

Return this form by December 10th to the Cruising Awards Chairperson:

Barbara Howard
30438 Windsor Dr.
Gibraltar, MI 48173-9454

You may also include any nominations you may have for the "Cruising Boat of the Year Award" for outstanding/unusual cruising accomplishments, the "Sans Pareil Award" for Corinthian ethic and good sportsmanship and any other awards such as the "If-We-Da Award" or "Captain Sandbar". Specify the Boat, its owner and why you are nominating them for the award.