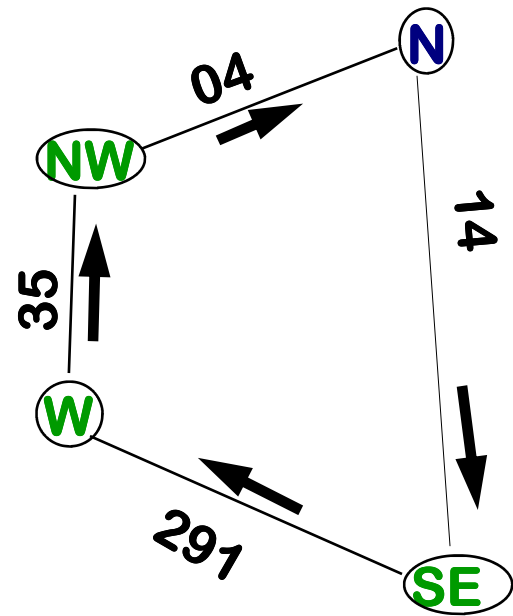
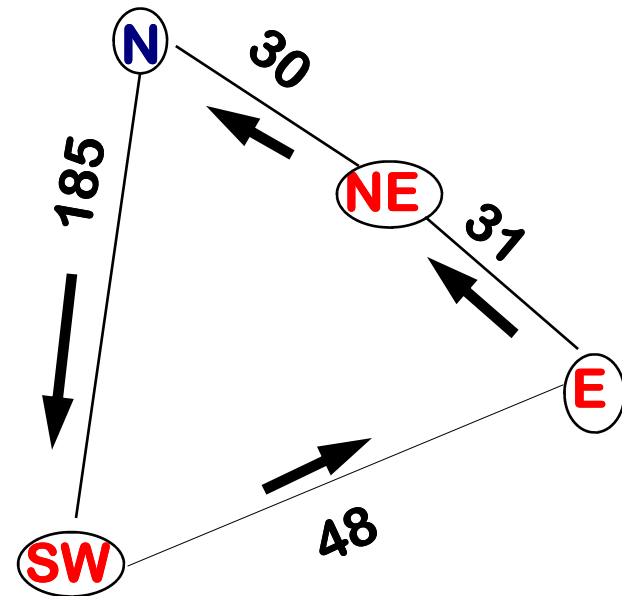


JAM SE1 5.18 NM



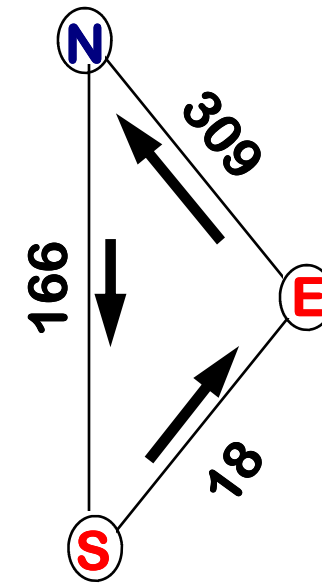
N-SE-W-NW-N

JAM SW1 5.15 NM



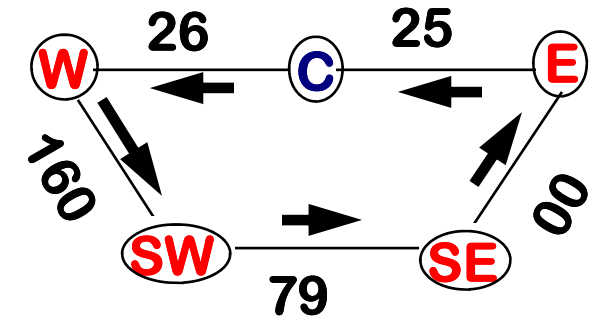
N-SW-E-NE-N

JAM S1 5.56 NM



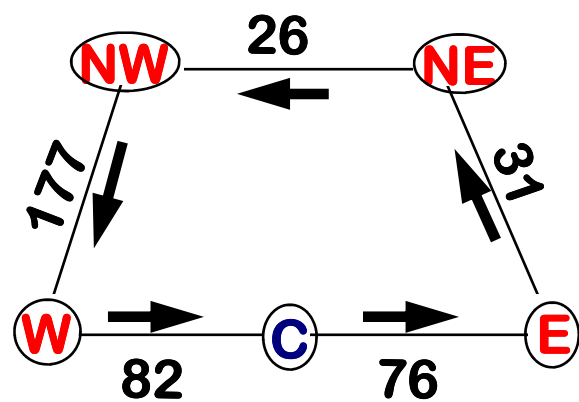
N-S-E-N

JAM W1 4.67 NM



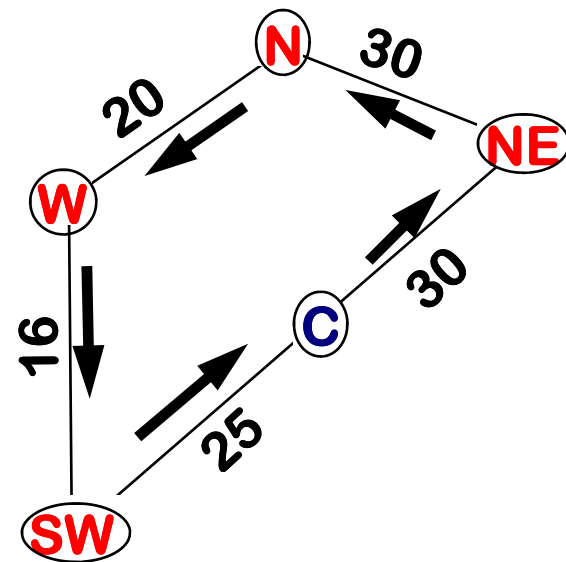
C-W-SW-SE-E-C

JAM E1 4.07 NM



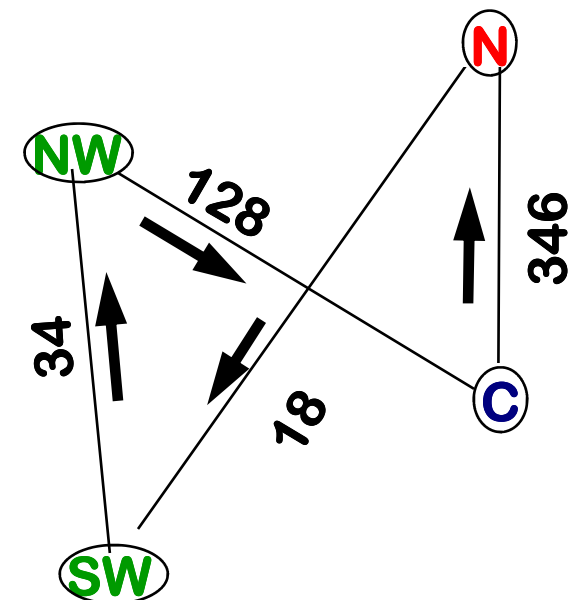
C-E-NE-NW-W-C

JAM NE1 4.74 NM



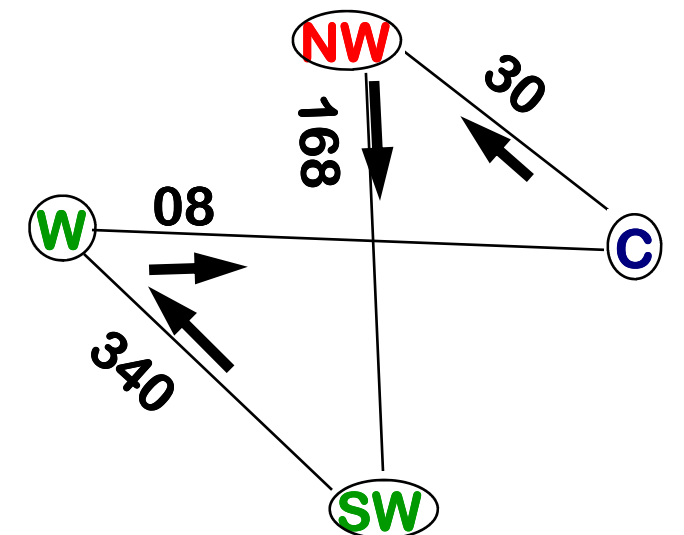
C-NE-N-W-SW-C

JAM N1 5.73 NM



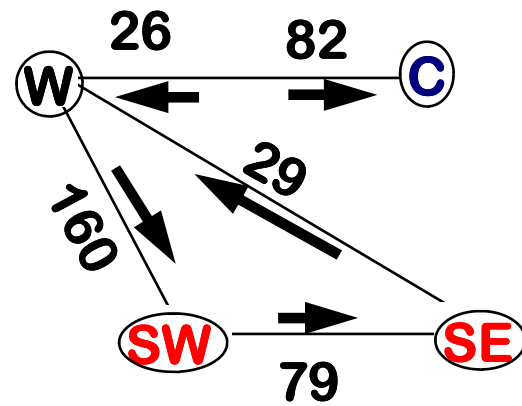
C-N-SW-NW-C

JAM NW1 4.21 NM



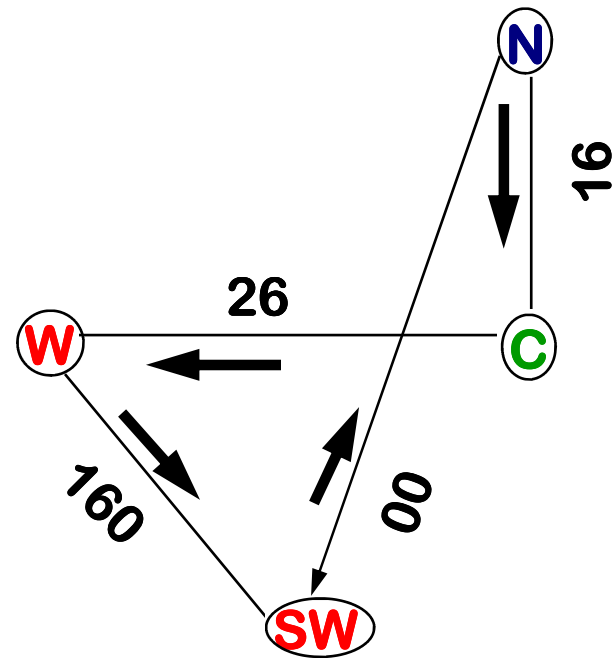
C-NW-SW-W-C

**JAM W2 5.35 NM**



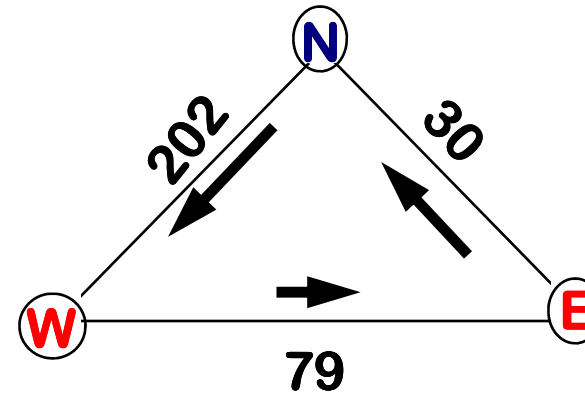
**C-W-SW-SE-W-C**

**JAM S2 4.80 NM**



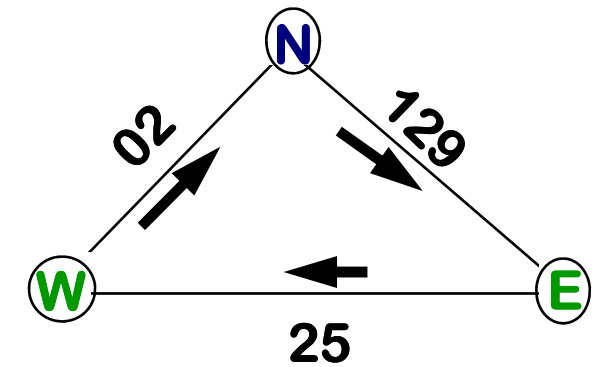
**N-C-W-SW-N**

**JAM SW2 4.28 NM**



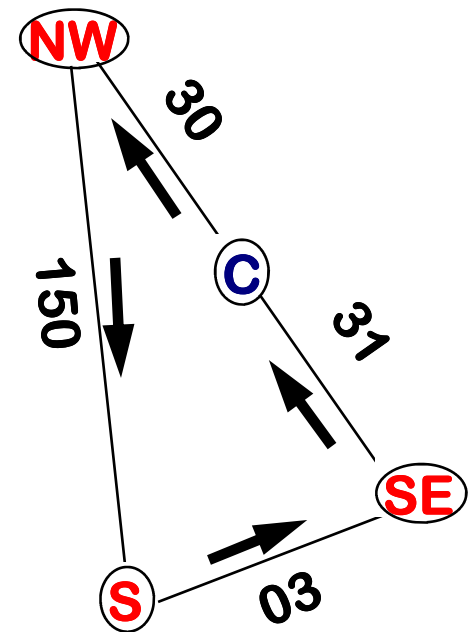
**N-W-E-N**

**JAM SE2 4.28 NM**



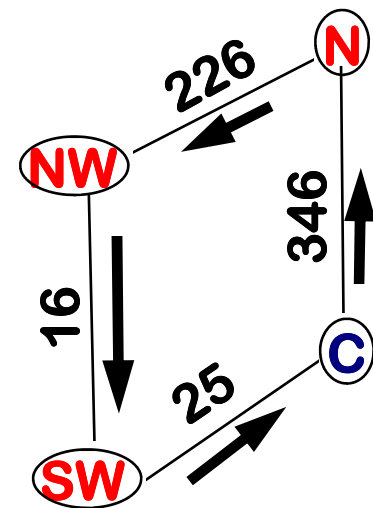
**N-E-W-N**

**JAM NW2 5.14 NM**



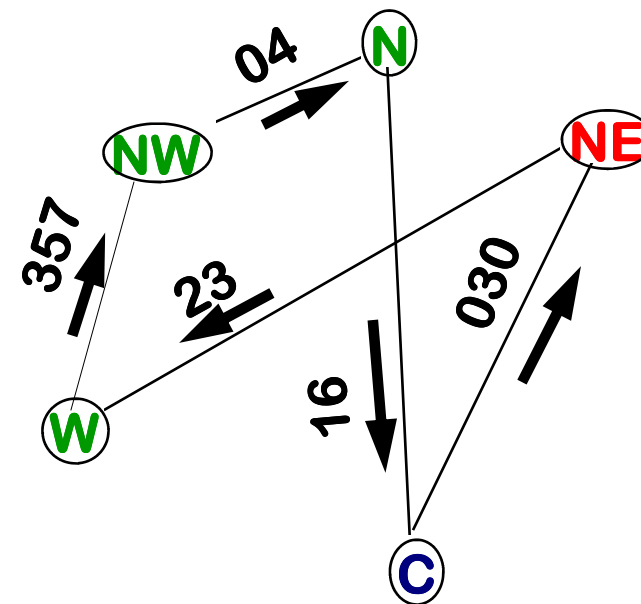
**C-NW-S-SE-C**

**JAM N2 4.45 NM**



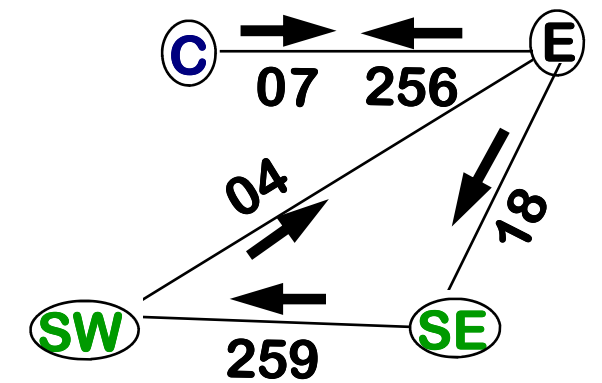
**C-N-NW-SW-C**

**JAM NE2 4.63 NM**



**C-NE-W-NW-N-C**

**JAM E2 5.57 NM**



**C-E-SE-SW-E-C**